




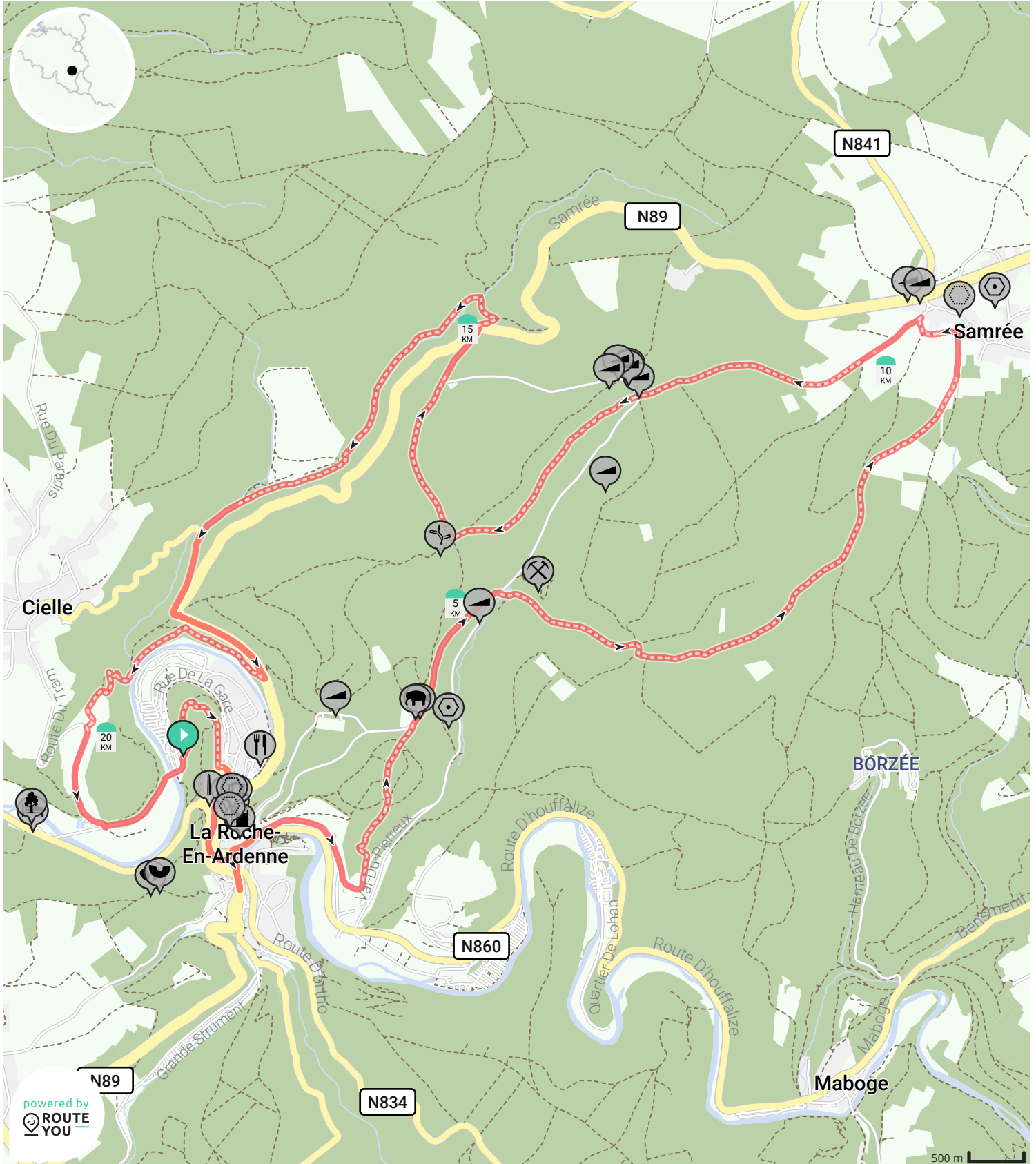
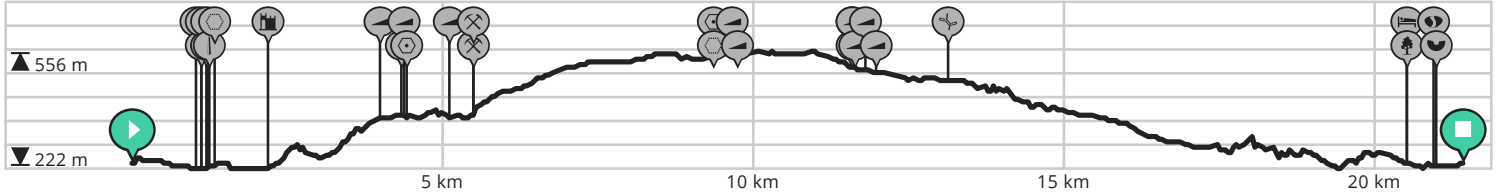
# La Roche-en-Ardenne - Samréé (afgeleid)

Bekijk op mobiel



Door Grégory Marysse

-  Lengte: 21.4 km
-  Stijging: 573 m
-  Moeilijkheidsgraad: 9/10



powered by  




# La Roche-en-Ardenne - Samrée (afgeleid)

Door Grégory Marysse



Lengte: 21.4 km



Stijging: 573 m



Moeilijkheidsgraad: 9/10

Bekijk op mobiel



## Legende



Route



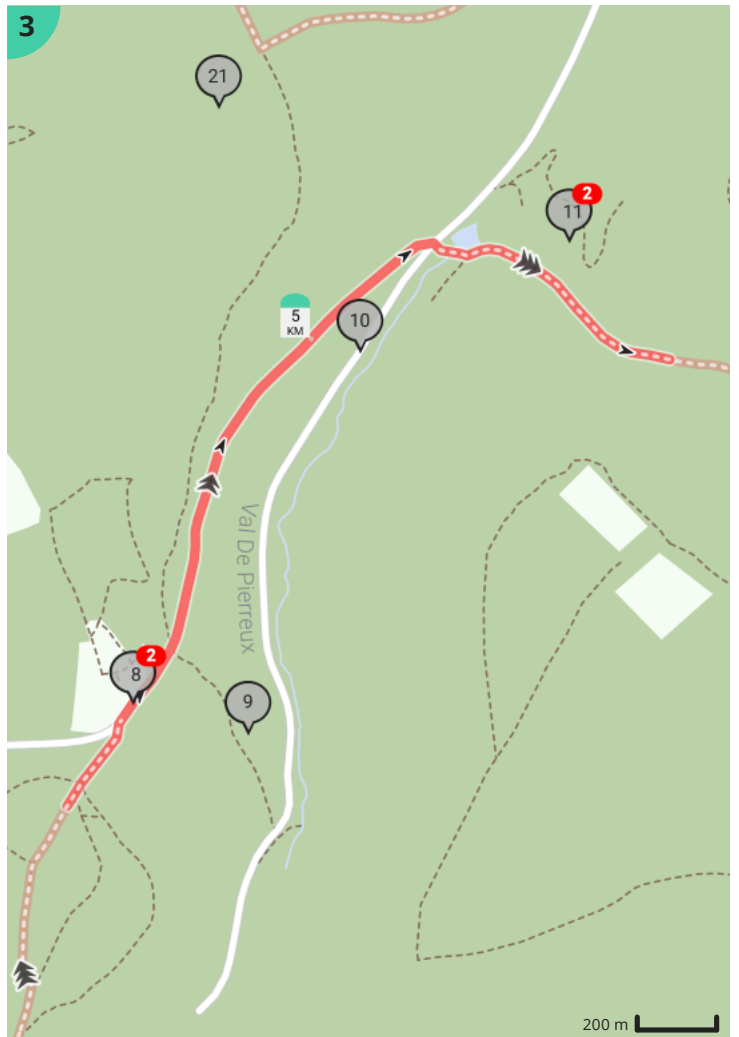
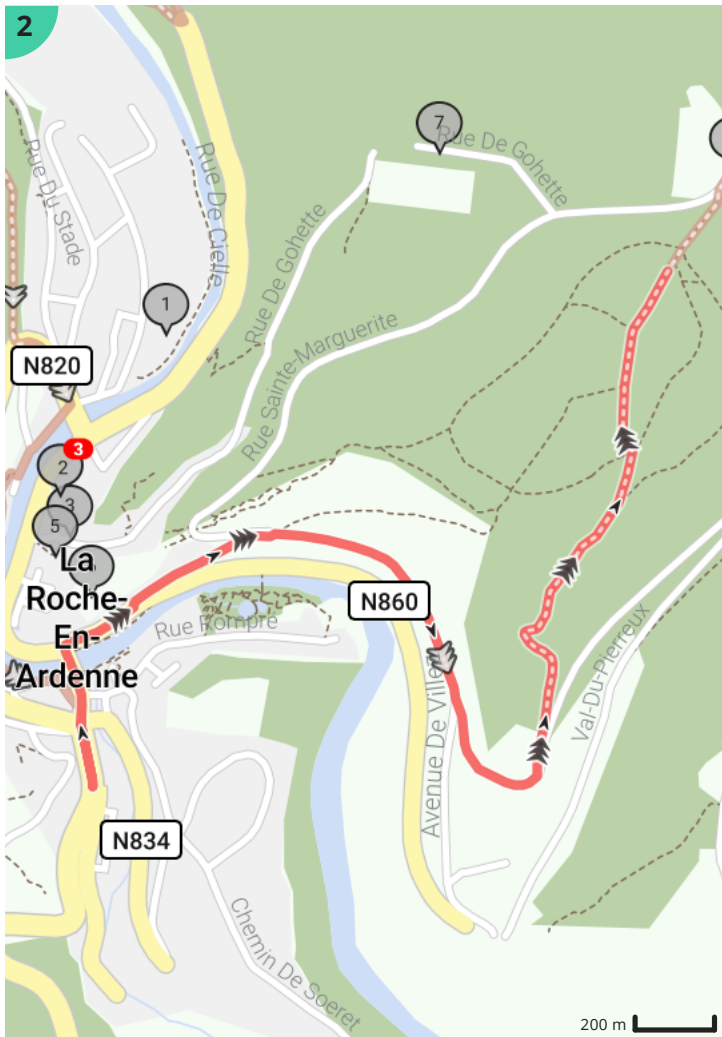
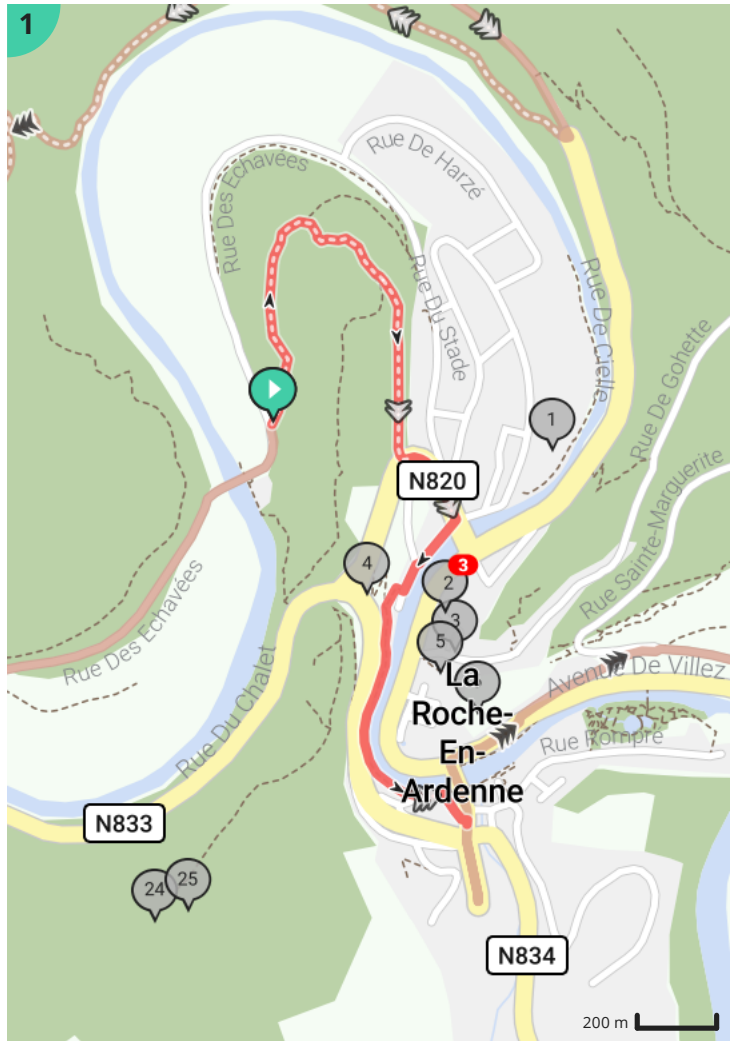
Bezienswaardigheid

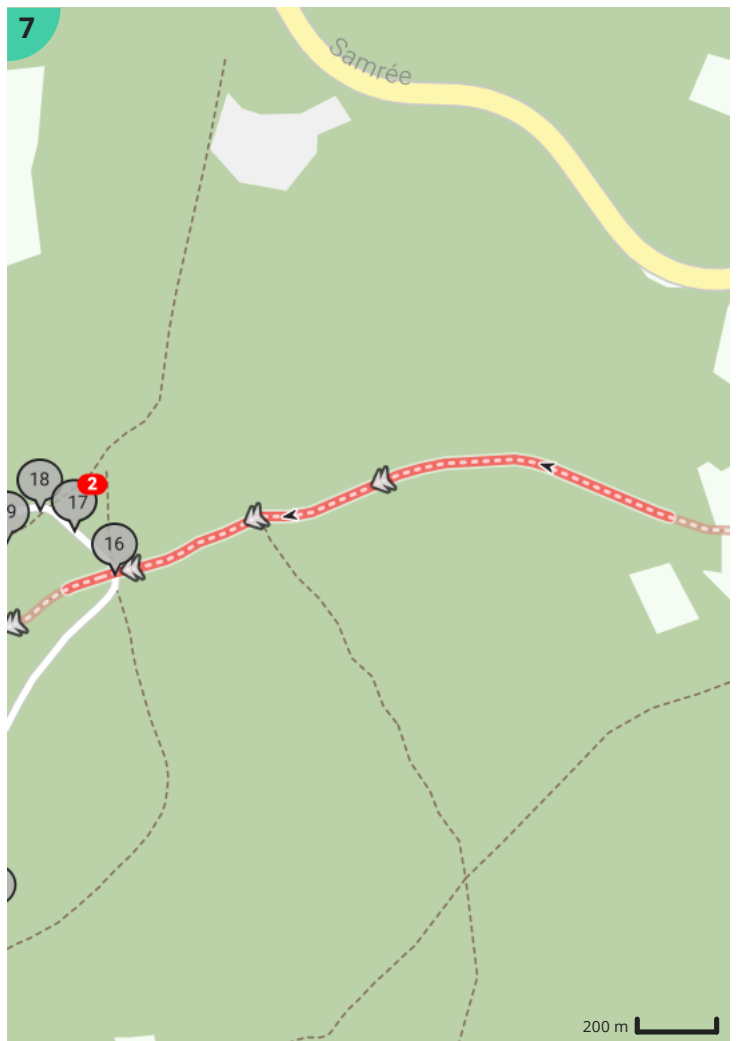
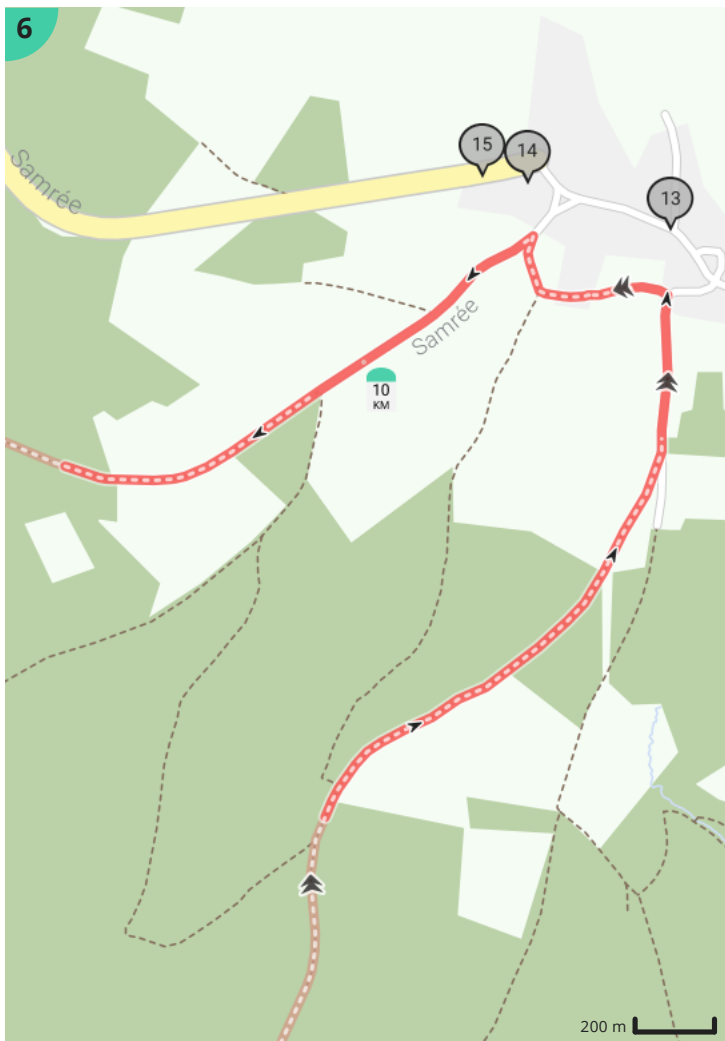
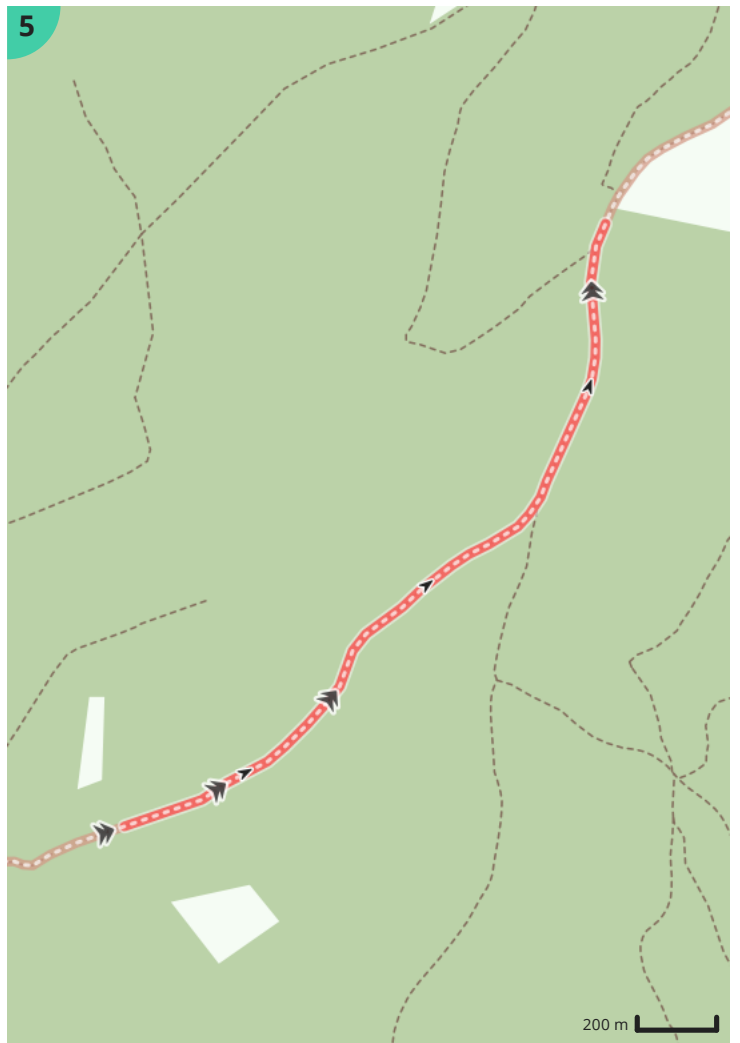
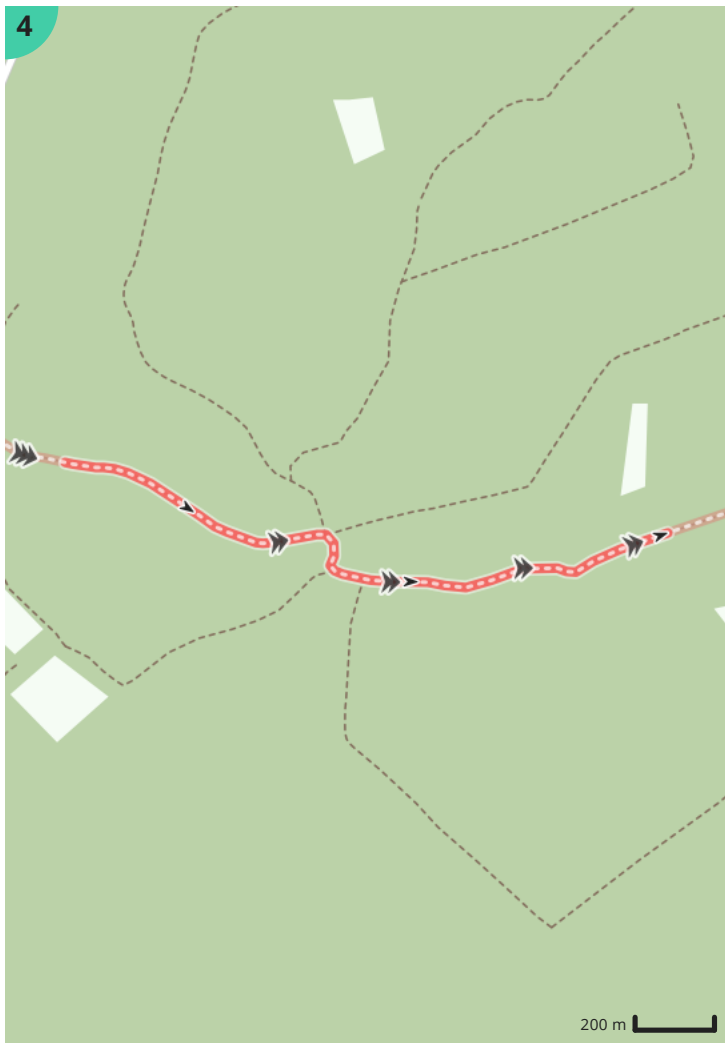


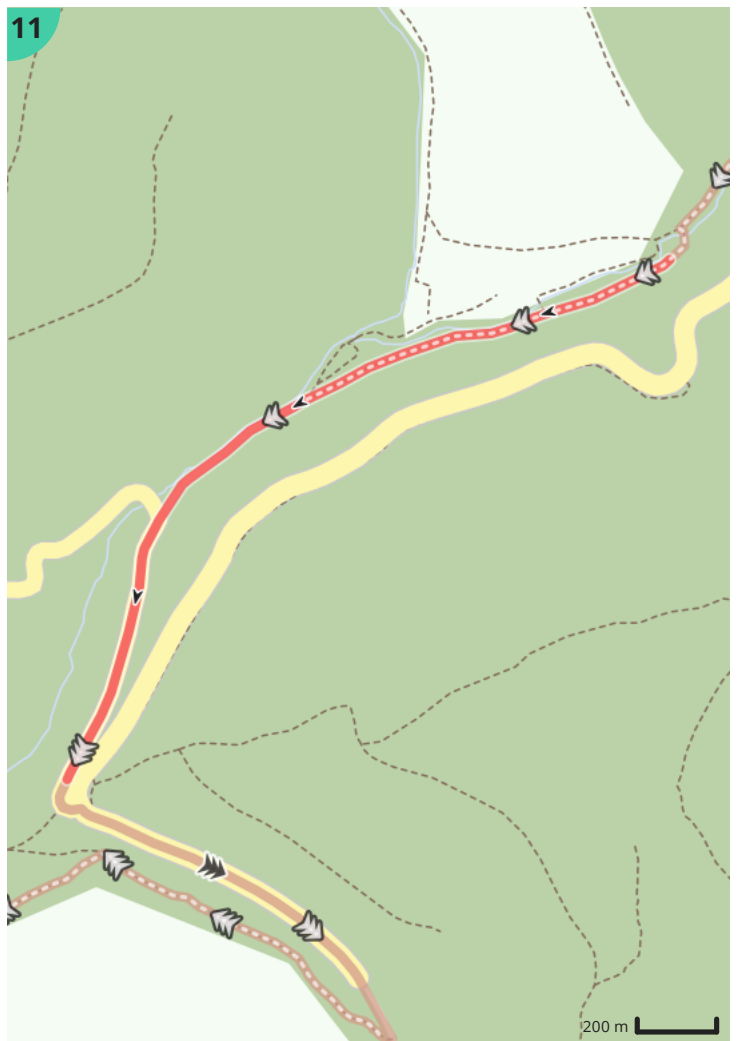
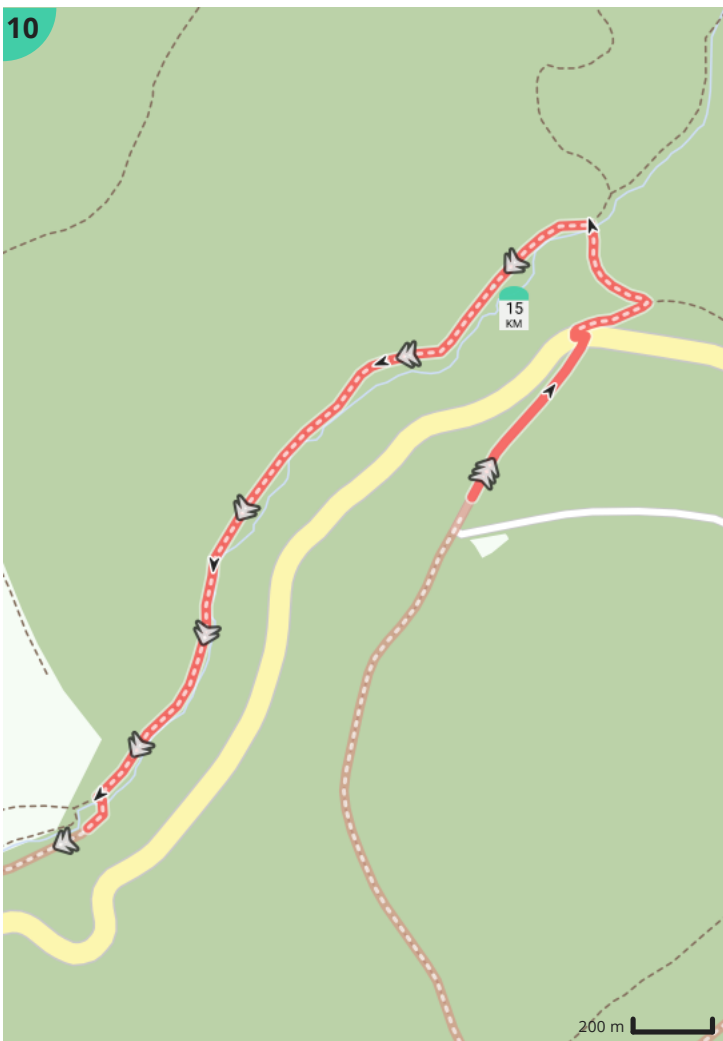
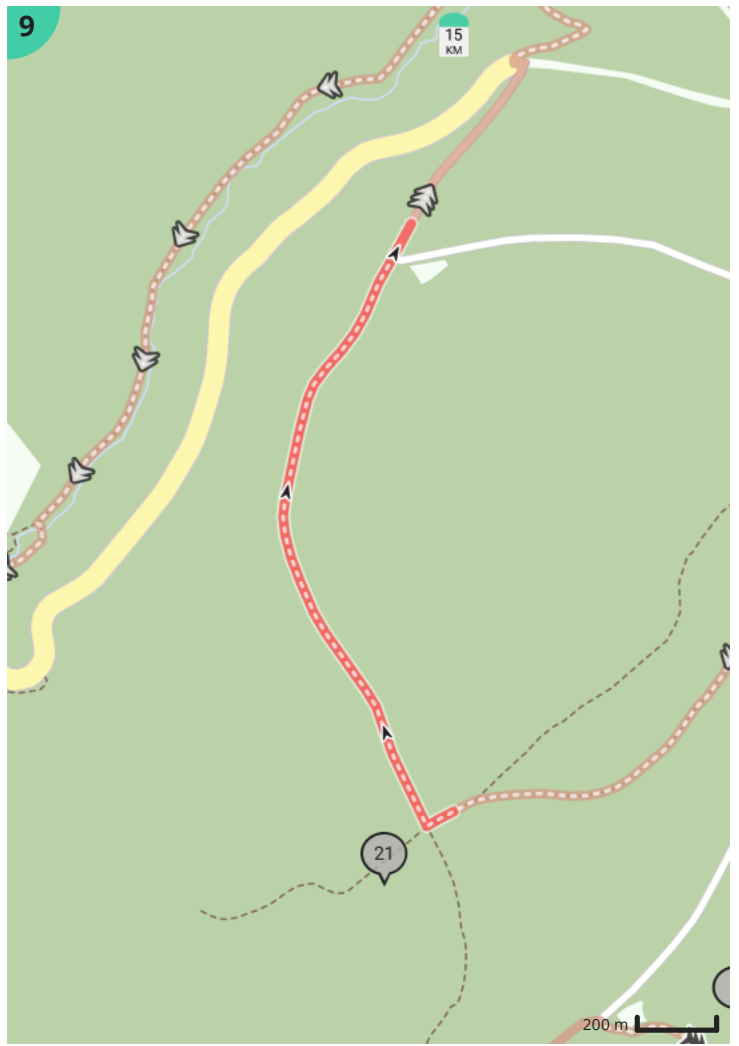
Steilheid van beklimming

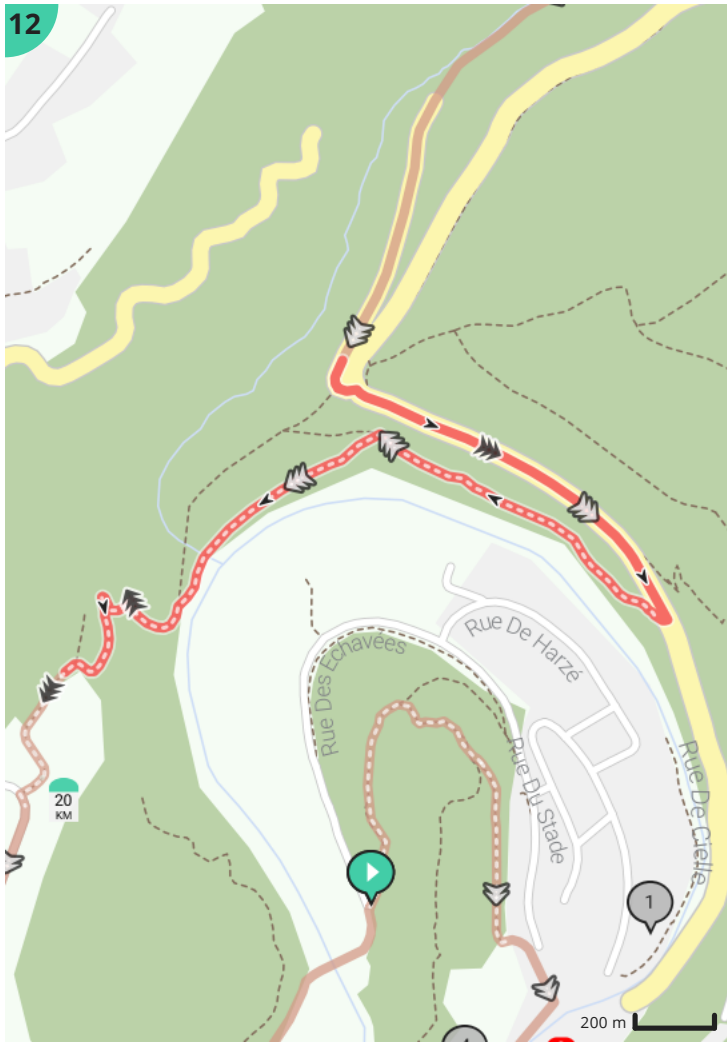


Steilheid van afdaling























































Totaal	Type	Kaart- nummer	Informatie	Uurrooster 5 km/h	Volgende
0.0 km		1		0 min	547 m
0.55 km		1		6 min	323 m
0.87 km		1	Sla links af op <b>Avenue du Hadja, N820</b>	10 min	148 m
1.02 km		1	Bevoorrading La Chouffe Classic		
1.02 km		1		12 min	100 m
1.07 km		1	Musée de la Bataille des Ardennes		
1.09 km		1	La Roche-en-Ardenne		
1.12 km		1		13 min	48 m
1.15 km		1	Amerikaanse tank		
1.17 km		1	Eglise Saint-Nicolas		
1.17 km		1		14 min	391 m
1.22 km		1	Britse tank		
1.31 km		1	La-Roche-en-Ardenne		
1.56 km		1		18 min	33 m
1.59 km		1	Links afbuigen op <b>Ruelle des Chats</b>	19 min	35 m
1.63 km		1		19 min	61 m
1.69 km		1	Sla rechts af op <b>Place du Bronze, N89</b>	20 min	33 m
1.72 km		2	Ga rechtdoor op <b>Rue de Beusaint, N89</b>	20 min	103 m
1.83 km		2	Draai om en ga verder op <b>Rue de Beusaint, N89</b>	21 min	103 m
1.93 km		2	Ga rechtdoor op <b>Place du Bronze, N89</b>	23 min	128 m
2.06 km		2	Rechts afbuigen op <b>Rue du Purnalet, N89</b>	24 min	8 m
2.07 km		2	Sla rechts af op <b>Rue Clérue, N860</b>	24 min	131 m
2.13 km		2	Feodaal kasteel van La Roche		
2.2 km		2	Sla links af op <b>Rue Saint-Quoilin</b>	26 min	272 m
2.47 km		2	Rechts afbuigen op <b>Corniche de Deister</b>	29 min	453 m
2.93 km		2	Ga rechtdoor op <b>Rue Champs-du-Prévôt</b>	35 min	232 m
3.16 km		2		37 min	267 m
3.43 km		2		41 min	271 m
3.7 km		2		44 min	88 m
3.79 km		2		45 min	482 m

4.0 km		2	Trou Bourbon		
4.27 km		3		51 min	995 m
4.31 km		3	Wildpark van La Roche		
4.33 km		3	Côte du Parc à Gibier		
4.42 km		3	La Roche-en-Ardenne		
5.08 km		3	Haussire		
5.26 km		3		1 h 3 min	62 m
5.33 km		3		1 h 3 min	868 m
5.49 km		3	Diable Château		
5.49 km		3	BEL, La-Roche-en-Ardenne, Diable Chateau		
6.19 km		4		1 h 14 min	67 m
6.26 km		4		1 h 15 min	2.81 km
9.07 km		5	Links afbuigen op <b>Samrée</b>	1 h 48 min	260 m
9.34 km		6		1 h 52 min	136 m
9.34 km		6	Samrée		
9.35 km		6	BEL, Samrée		
9.47 km		6		1 h 53 min	82 m
9.55 km		6		1 h 54 min	96 m
9.65 km		6	Sla scherp links af op <b>Samrée</b>	1 h 55 min	438 m
9.65 km		6	Cote de Samree		
9.72 km		6	Côte de Samrée		
10.09 km		6		2 h 1 min	1.19 km
11.28 km		7		2 h 15 min	1.66 km
11.54 km		7	Haussire - Sud		
11.58 km		7	Haussire-Sud		
11.59 km		7	Haussire-Sud		
11.64 km		8	Haussire-Ouest		
11.71 km		8	Haussire-Sud-Ouest		
11.95 km		8	Col d' Haussire		
12.94 km		8		2 h 35 min	91 m
13.03 km		9		2 h 36 min	1.44 km

13.03 km		9	Prangeleux du gros chêne		
14.47 km		10	Sla scherp links af op <b>N89</b>	2 h 53 min	18 m
14.49 km		10		2 h 53 min	140 m
14.63 km		10		2 h 55 min	178 m
14.81 km		10		2 h 57 min	1.33 km
16.14 km		10		3 h 13 min	1.58 km
17.72 km		11	Sla rechts af op <b>Rue de Cielle, N89</b>	3 h 32 min	662 m
18.38 km		12		3 h 40 min	584 m
18.97 km		12		3 h 47 min	455 m
19.42 km		12		3 h 53 min	360 m
19.78 km		12		3 h 57 min	274 m
20.06 km		13	Sla links af op <b>Route du Tram</b>	4 h 0 min	704 m
20.49 km		13	Logis Hostellerie De La Claire Fontaine		
20.49 km		13	Ginkgo		
20.76 km		13	Sla links af op <b>Rue des Echavées</b>	4 h 9 min	679 m
20.96 km		13	Dodenpad Corumont		
20.98 km		13	Ourthedal in La Roche		
21.44 km		13		4 h 17 min	5 m
21.45 km		13		4 h 17 min	